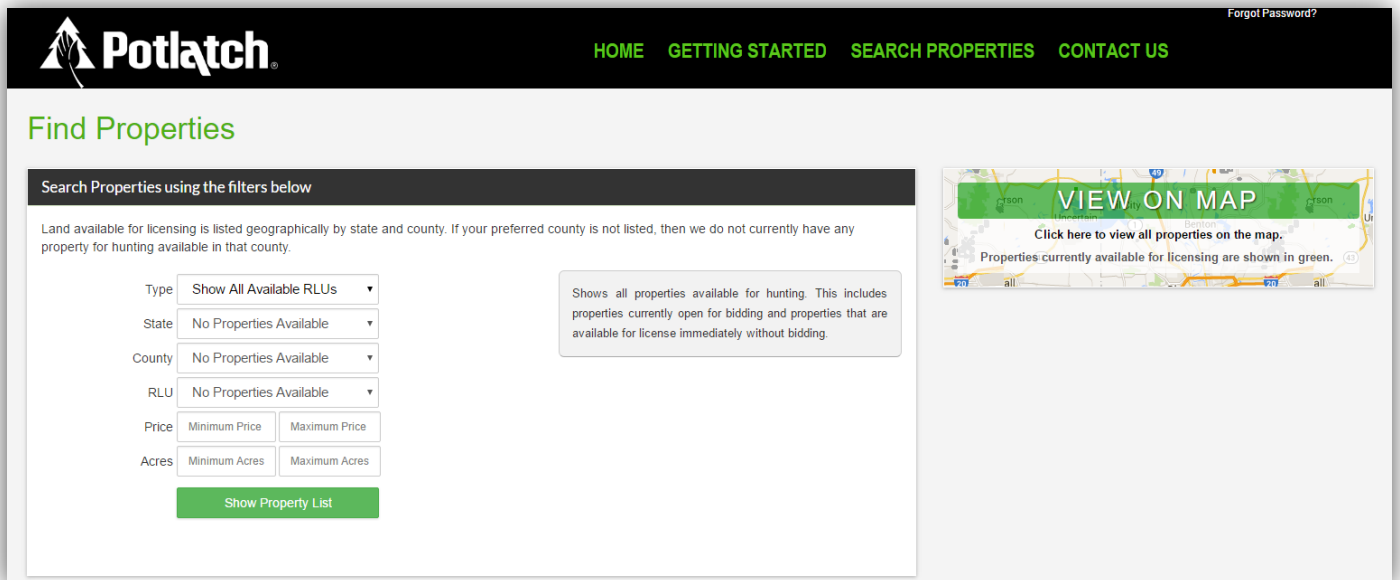
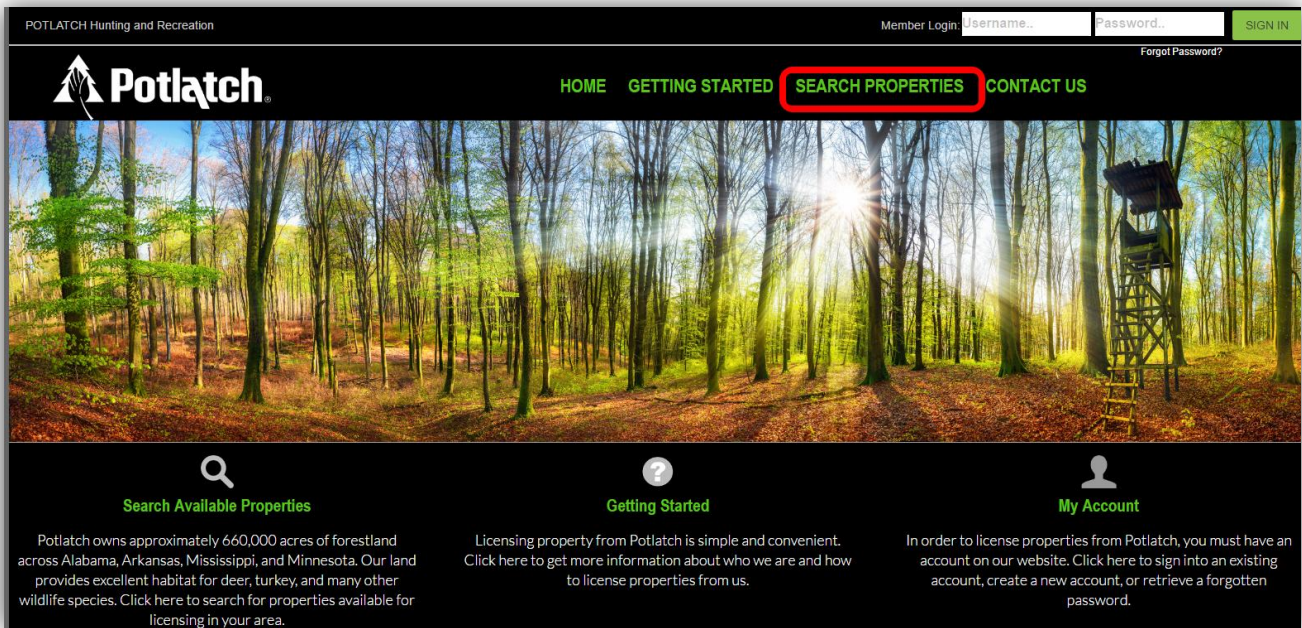


# How to Search for Available Properties

## Search Properties

The “Search Properties” menu allows you to search for available properties and view maps associated with the property. Each tract of land available for licensing is identified by a Recreational License Unit (RLU) number.



Land available for licensing is listed geographically by state and county. If your preferred county is not listed, then we do not currently have any property available for hunting in that county. Search results can be filtered by using the drop down arrows beside each of the search categories (state, county, RLU, price, and acres).

The "Type" filter provides you with three options in which you can filter your search: show all available RLUs, open for bidding, and License now (no bidding).

The image shows a search filter form with the following fields:

- Type: Show All Available RLUs (dropdown)
- State: Select (dropdown)
- County: (dropdown)
- RLU: Select (dropdown)
- Price: Minimum Price, Maximum Price (input fields)
- Acres: Minimum Acres, Maximum Acres (input fields)
- Show Property List (button)

Show All Available RLUs: Shows all properties available for licensing. This includes properties currently open for bidding and properties that are available for licensing immediately, without bidding.

Open for Bidding: Shows properties that are currently open for bidding. These properties will be open until the bidding period ends. Winning bidders will be notified (via email) at the end of the bidding period. RLU prices listed show the current highest bid value.

License Now (No Bidding): Shows properties that are available for licensing immediately. There is no bidding for these properties. Users can create their Licenses soon after purchasing and will be notified by email about payment amounts and due dates.

After selecting your search criteria and clicking "Show Property List", you will be automatically directed to the "Search Results" tab.


## Search Results

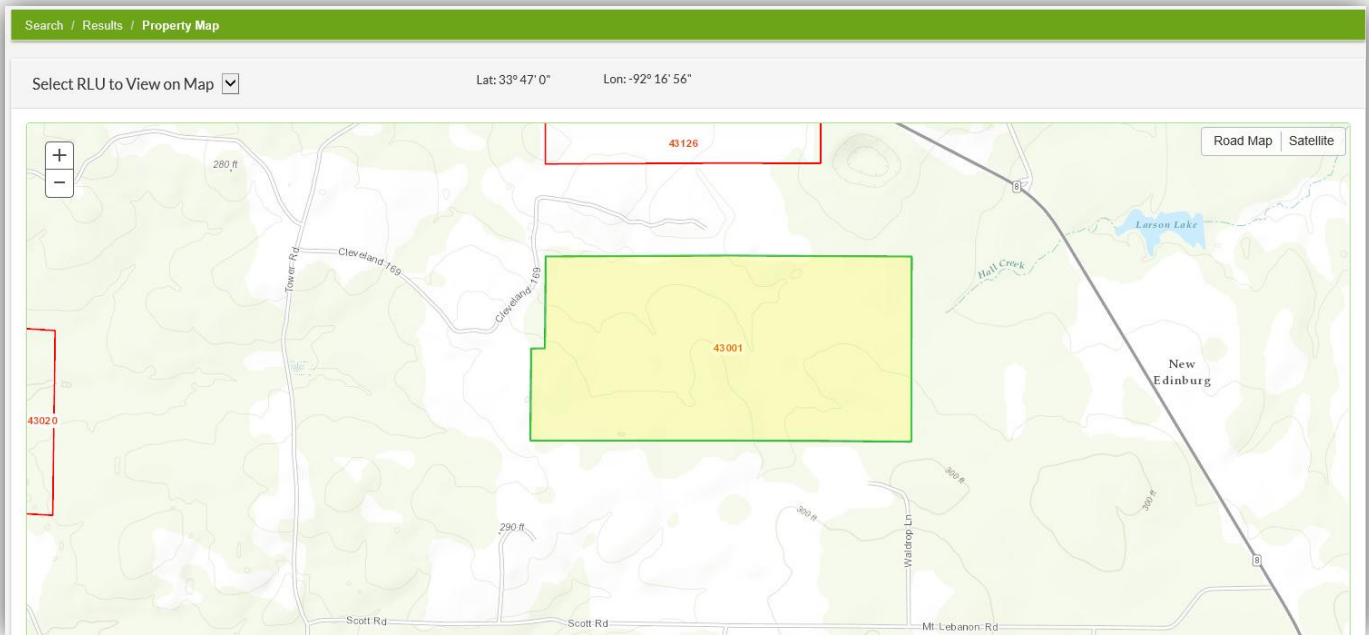
Each box on this page contains information about each available RLU that meets your search criteria. This information includes: Location, Number of acres, RLU price, License term dates, the option to Bid or License the RLU, as well as Aerial, Topographical, and Location maps.

The image shows a search results page with the following content:

- Search / Results (header)
- Properties found for the search criteria: 7
- Property listing for RLU No: 43001, Acres: 324
- Location: Cleveland County, AR
- License Term: 7/1/2017 to 6/30/2018
- RLU Price: **\$324.00**
- Map options: Aerial, TOPO, Location
- View on Map, View Details..
- License Now button

## View RLU on the Map

Clicking  [View on Map](#) allows you to view RLUs on an interactive map. You are also able to select the RLU you would like to view on the map from the drop-down arrow on the top left portion of your screen.



Zoom In/Out: Zooming in/out can be accomplished by selecting the + or - on the left side of the map.

Pan: Panning can be accomplished by holding down the left mouse button while dragging the mouse pointer to pull the map in any desired direction.

Switch Background Map: The background map can be changed from Road Map to Satellite.



